

2017-2018 Official State Highway and Transportation Map

Paul Tanner

State Transportation Data Administrator
Office of Transportation Data

January 2017

Overview



- GA State Code 32-4-2(a)(1): The department shall prepare an official map showing all public roads on the state highway system.....as soon as is reasonably possible.....shall be filed with the Secretary of State
- OTD biennially produces Georgia's Official State Highway and Transportation Map (also known as the State Map) primarily for road navigation.
- OTD printed approximately 1.1 million 2017-2018 State Maps.
- The State Maps are freely distributed to Georgia Welcome Centers and to the public upon request.

2017-2018 State Map Highlights




- A new **high quality paper** stock has been selected to provide more vibrant colors, increase durability, and improve image resolution.
- The roadway network is an estimated 26% larger resulting in an **easier-to-read product**.
- To focus the viewer's gaze on the State of Georgia, a **shaded relief** in a warm beige color displays the surface elevation of the surrounding states.
- An **updated mileage chart** shows a wider geographic distribution of the cities across the state.

2017-2018 State Map Highlights





HIGHWAY

-  Exit Number
-  Weigh Station

AIRPORTS

-  Military
-  Commercial
-  General Aviation

CITIES, TOWNS, AND COMMUNITIES

-  County Seat
-  Population Up To 25,000
-  Population Over 25,000
-  State Capital

FISH HATCHERIES

-  U.S.
-  State



POINTS OF INTEREST

-  U.S.
-  State / Local

PARKS AND RECREATION

-  State Park / Outdoor Recreation Area
-  Wildlife Management Area
-  Recreation - Camping
-  Recreation - No Camping
-  Park, Forest or Preserve







REST AREAS

-  Rest Area with Facilities
-  Rest Area without Facilities

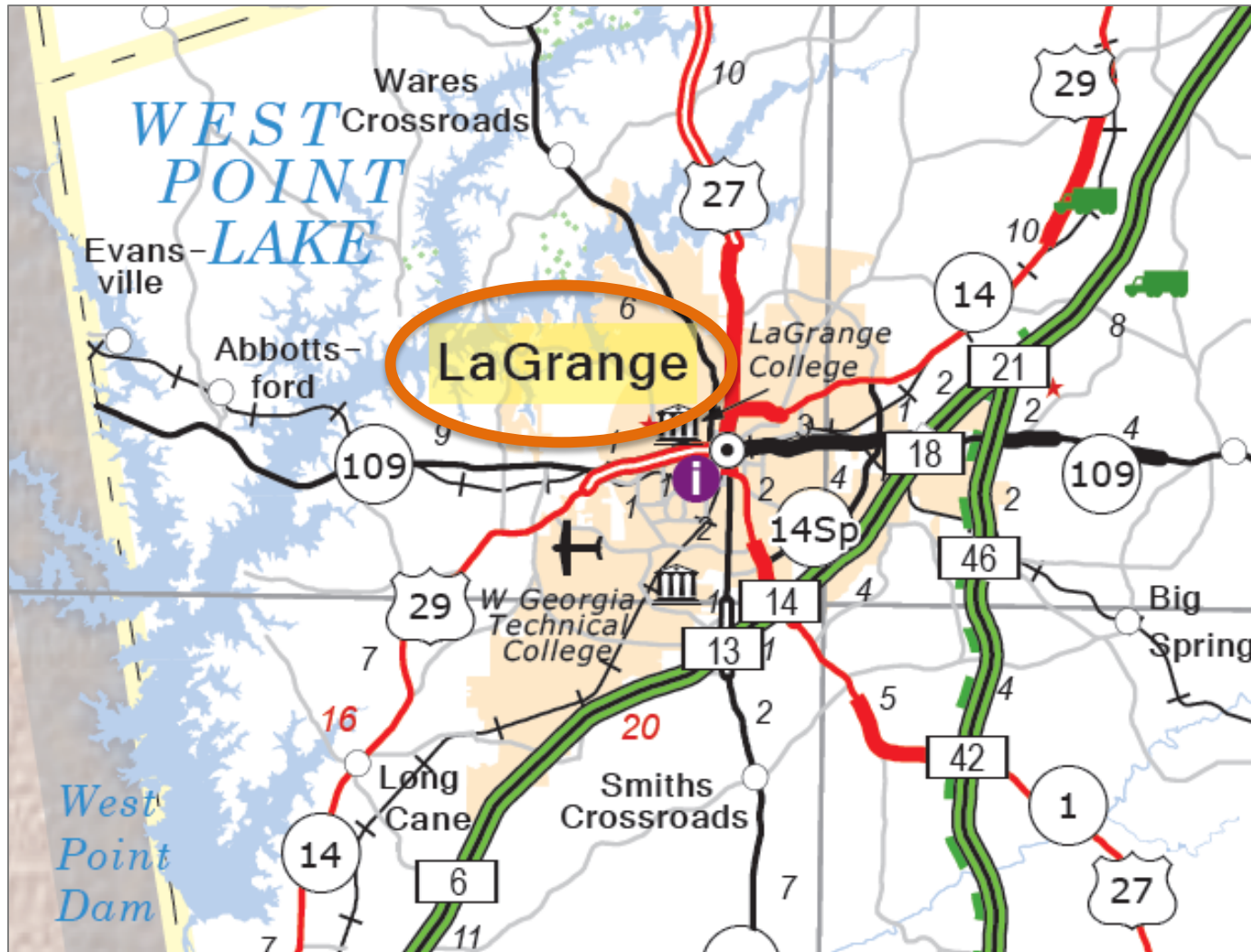
VISITOR INFORMATION CENTERS

-  State
-  Local

OTHERS

-  Georgia Ports Authority Location
-  Lighthouse
-  College or University
-  Rail Station
-  Hurricane Evacuation Route
-  Hospitals (Insets Only)

2017-2018 State Map Highlights



2017-2018 State Map Highlights

- The map displays GDOT information including the Commissioner and Georgia Transportation Board members, the Wildflower Program, and safety and travel information.
- The hydrography layer has been updated, which means **more lakes, rivers and streams** are shown.

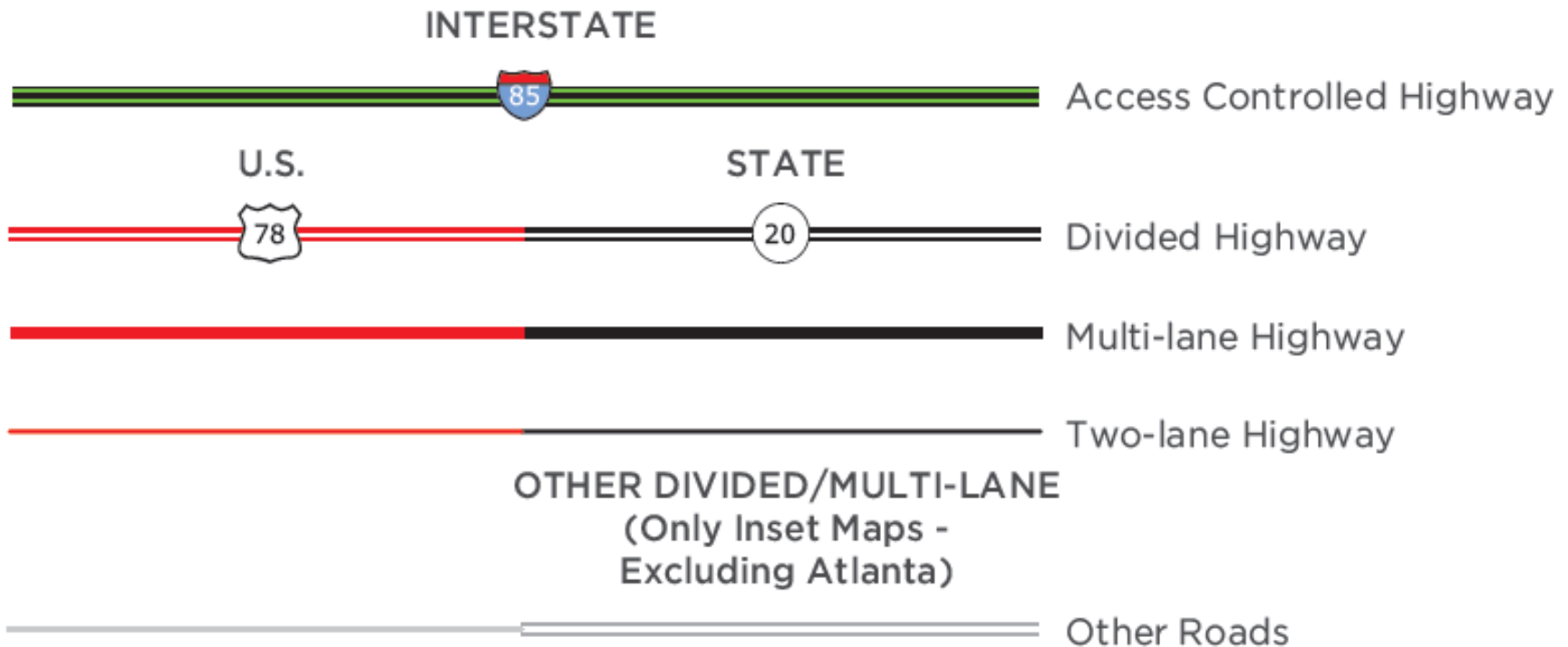
2017-2018 State Map Highlights

- The city insets, outside of the Atlanta Metropolitan Area, have been selected based on population.
- City Insets
 - **Front**
Appalachian Trail, Athens, Atlanta, Augusta, Dalton*, Downtown Atlanta, Gainesville, Macon, and Rome.
 - **Back**
Albany, Columbus, Hinesville*, Savannah, Statesboro, Valdosta, and Warner Robins.

**New*

2017-2018 State Map Highlights

Road Systems



2017-2018 State Map Highlights

- GDOT's Intermodal Office provided updated railroad information.
 - All railroads will be shown on the map, but only GDOT-owned railroads are labeled due to the frequent ownership changes of the other railroads.
- The Atlanta Inset has a new locator grid to improve identification of city locations.



Questions?

Paul Tanner

State Transportation Data Administrator
Office of Transportation Data
Georgia Department of Transportation